

IMMINGHAM EASTERN RO-RO TERMINAL



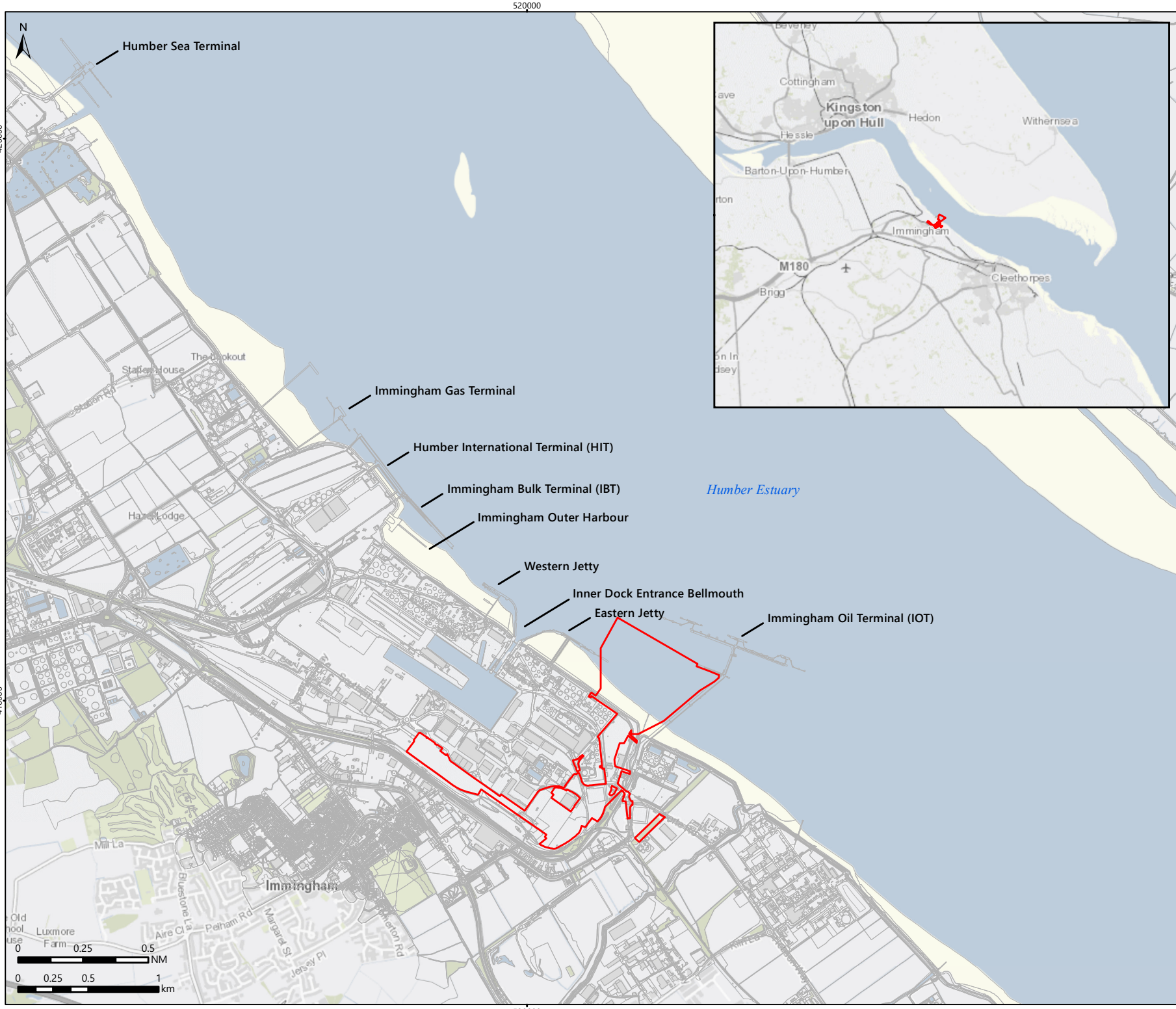
Environmental Statement: Volume 2
Figures: Chapter 1: Introduction
Document Reference: 8.3.1


APFP Regulations 2009 – Regulation 5(2)(a) and 5(2)(e)
PINS Reference – TR030007

February 2023

Figures

- | | | |
|----------|------------|---|
| 8.3.1(a) | Figure 1.1 | Location of the proposed development |
| 8.3.1(b) | Figure 1.2 | Layout of proposed marine works at Immingham Eastern Ro-Ro Terminal |
| 8.3.1(c) | Figure 1.3 | Layout of proposed landside works at Immingham Eastern Ro-Ro Terminal |



Legend
 Proposed Application Site

© ABPmer, All rights reserved, 2023.
 Contains OS data © Crown Copyright and database right 2020. © Crown copyright and database rights 2023.
 Ordnance Survey 0100031673.

Date	By	QA
03/02/2023	OJR	CRO
Projection	British National Grid	
Scale (A4)	1:35,000	
Project no.	5035	

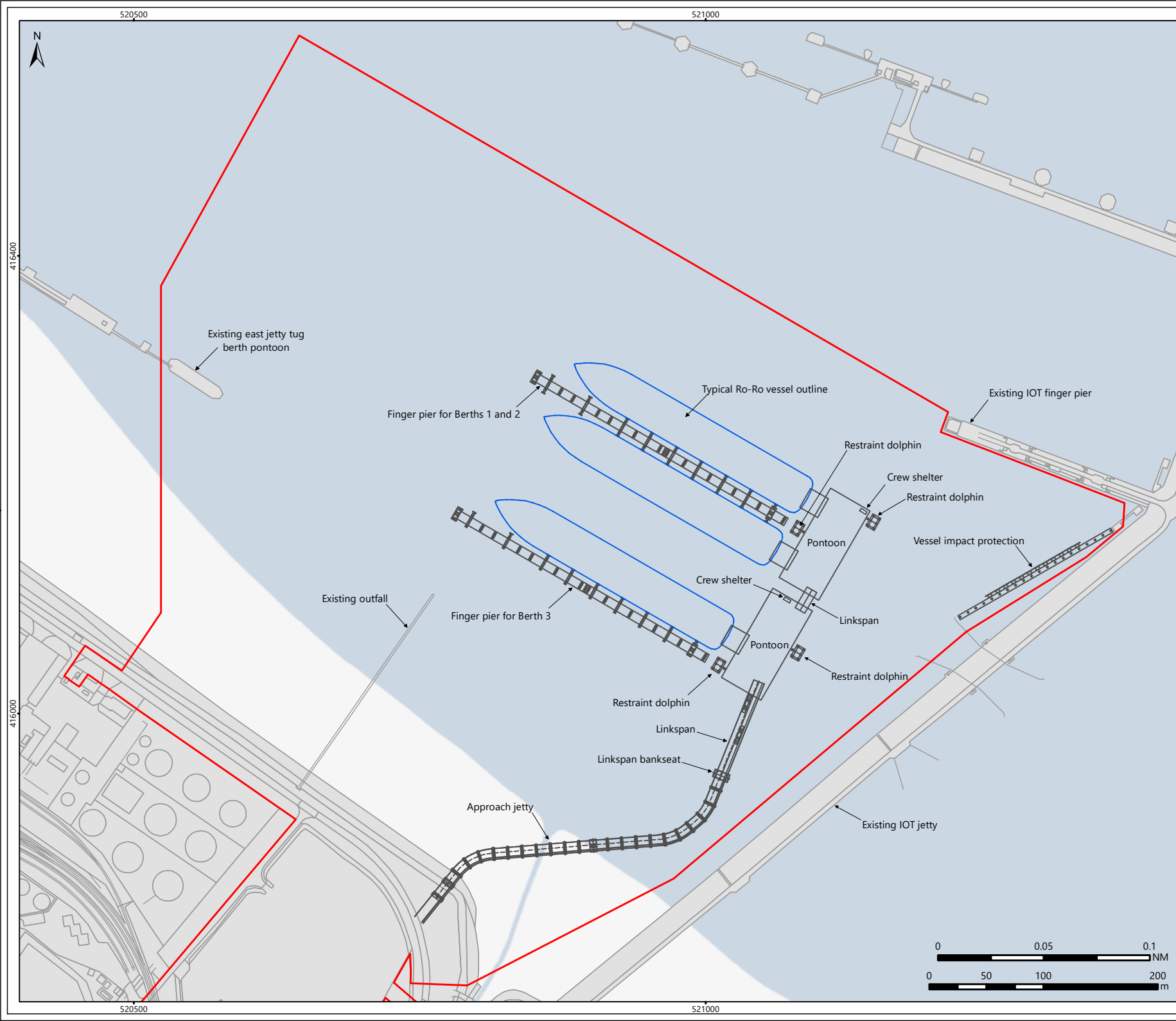


Fig1.1_Location_Plan_A4.mxd



**IMMINGHAM EASTERN
 RO-RO TERMINAL
 LOCATION OF THE
 PROPOSED DEVELOPMENT**

Figure 1.1



Legend
 Proposed Application Site

© ABPmer, All rights reserved, 2023.
 Contains OS data © Crown Copyright and database right 2020 © Crown copyright and database rights 2023.
 Ordnance Survey 0100031673.

Date	By	QA
09/02/2023	OJR	CRO
Projection	British National Grid	
Scale (A4)	1:4,250	
Project no.	5035	

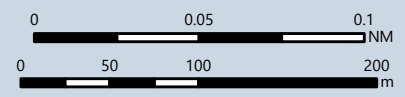


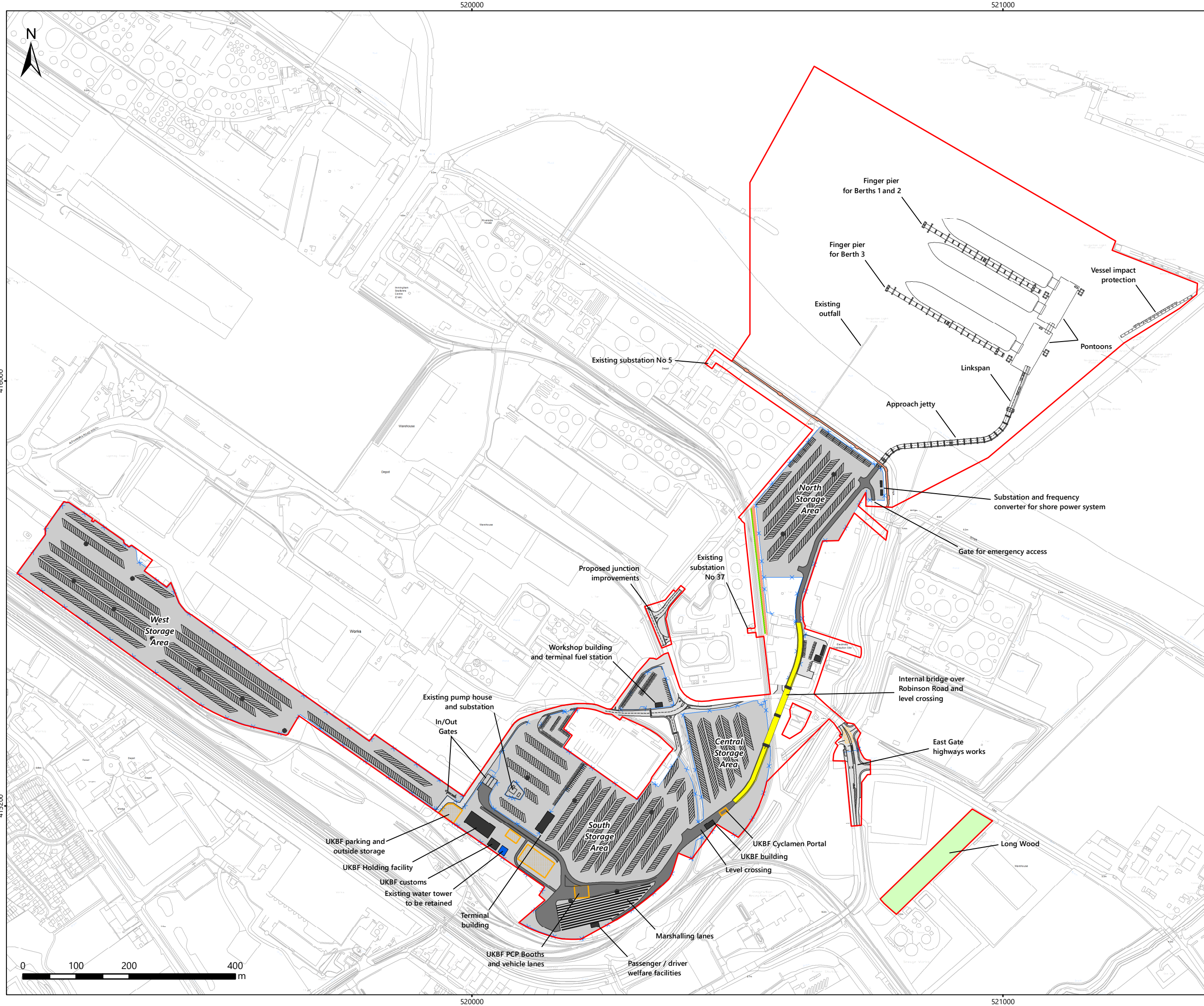
Fig1.2_Layout_Marine_A4.mxd



**IMMINGHAM EASTERN
 RO-RO TERMINAL
 LAYOUT OF PROPOSED
 MARINE WORKS**

Figure 1.2





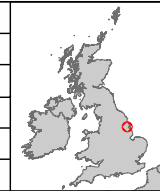
- Legend**
- Proposed Application Site
 - Terminal bridge and approaches
 - Existing water tower
 - Buildings
 - UKBF facilities
 - Box junction
 - Pipeline access track
 - Above ground pipes
 - Woodland ecological enhancement works
 - Terminal fence

© ABPmer, All rights reserved, 2023. © Crown copyright and database rights 2023. Ordnance Survey 0100031673.

See General Arrangement Plans for further detail.

Date	By	QA
09/02/2023	OJR	CRO
Projection	British National Grid	
Scale (A3)	1:6,500	
Project no.	5035	

Fig1.3_Layout_Terrestrial_A3.mxd



**IMMINGHAM EASTERN
RO-RO TERMINAL**

**LAYOUT OF PROPOSED
LANDSIDE WORKS**

Figure 1.3

